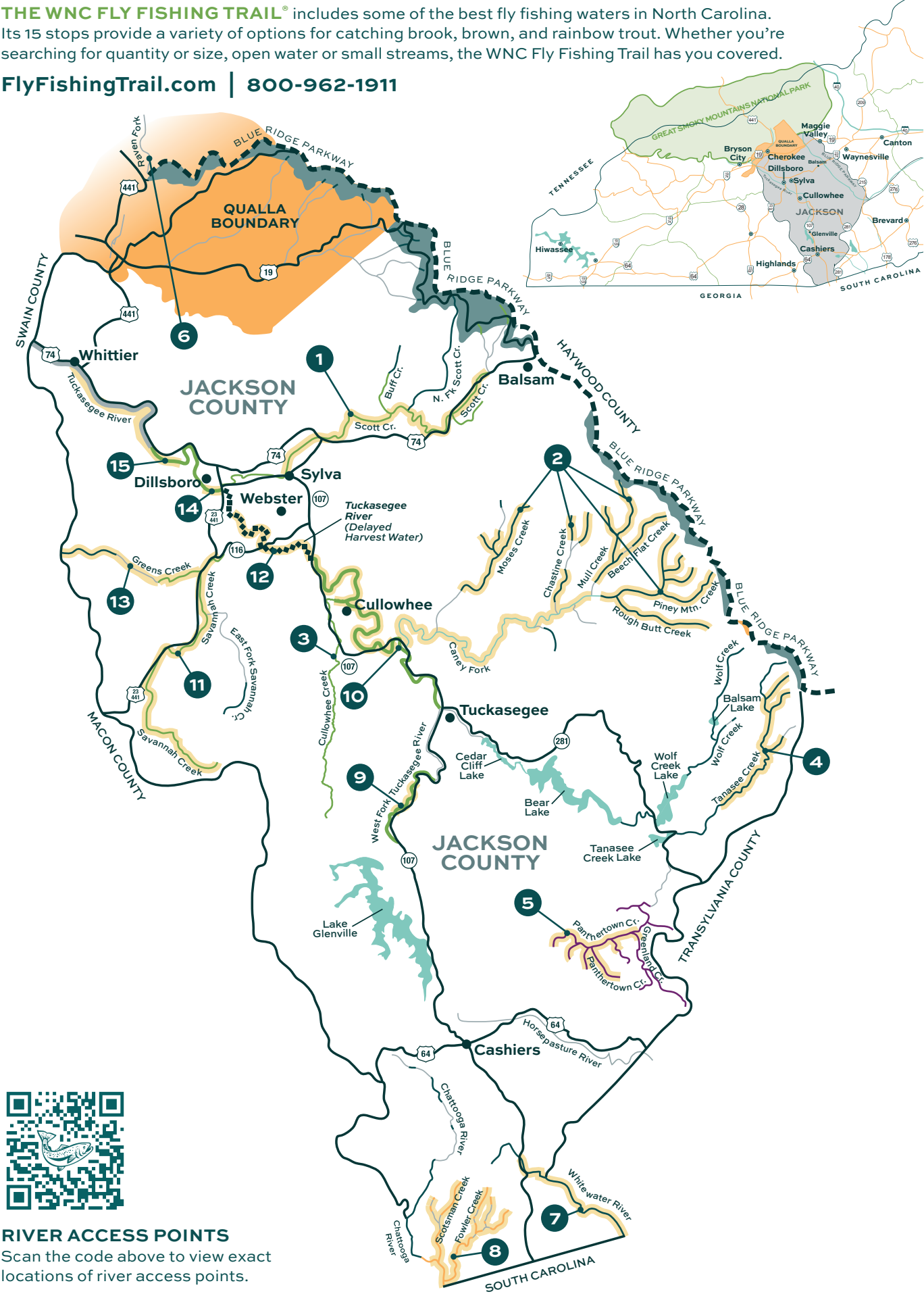


WESTERN
NORTH
CAROLINA

Fly Fishing Trail®

THE WNC FLY FISHING TRAIL® includes some of the best fly fishing waters in North Carolina. Its 15 stops provide a variety of options for catching brook, brown, and rainbow trout. Whether you're searching for quantity or size, open water or small streams, the WNC Fly Fishing Trail has you covered.

FlyFishingTrail.com | 800-962-1911



- SCOTT CREEK**
Parking and access available via several pull-off areas along U.S. 19/23
- SMALL STREAMS**
Moses Creek, Mull Creek, Rough Butt Creek, Chastine Creek, Piney Mtn. Creek
Access via Moses Creek Road (SR 1740) and Caney Fork Road (SR 1737); avoid posted land
- CULLOWHEE CREEK**
Access via Jackson County Recreation Center (Cullowhee) and Western Carolina University
- TANASEE CREEK**
Parking and access available at bridge on Tanasee Creek Road (SR 1762)
- PANTHERTOWN CREEK**
Parking and access at end of Breedlove Road (SR 1121), with two-mile walk down to stream
- RAVEN FORK (Cherokee Trophy Water)**
Parking and access via several pull-off areas along Big Cove Road
- WHITWATER RIVER**
Parking and access along N.C. 107, a few miles south of Cashiers
- SCOTSMAN AND FOWLER CREEKS INTO THE CHATTOOGA RIVER**
Access available via Whitesides Cove Road (SR 1107) or Bullpen Road (SR 1100) in Nantahala National Forest
- DILLSBORO ACCESSIBLE PIER**
Located in town limits and along the Tuck, this pier is handicap accessible for fishing
- TUCKASEGEE RIVER (East LaPorte Park to NC 107 Bridge)**
Parking and access available at East LaPorte Park and pull-off areas along Old Cullowhee Road
- SAVANNAH CREEK**
Parking and access available via several pull-off areas along U.S. 23/441
- TUCKASEGEE RIVER (NC 107 Bridge to Dillsboro park)**
Parking and access available via numerous pull-off areas along North River Road
- GREENS CREEK**
Parking and access available via pull-off areas along Greens Creek Road (SR 1370)
- TUCKASEGEE RIVER IN DILLSBORO**
Parking and access available at Dillsboro park and Best Western River Escape Inn
- LOWER TUCKASEGEE RIVER (Barker's Creek Bridge to Whittier)**
Parking and access available via pull-offs and businesses along 10-mile stretch of U.S. 19

TROUT STREAM REGULATIONS



Hatchery Supported Water



Wild Trout Water



Delayed Harvest Water



Wild Trout with Natural Bait



Catch and Release
Single Hook, Artificial Lure



GUIDES

BLUE CHIP FLY FISHING (Whittier) Guided Fishing Trips. 954-263-4452 • bluechipflyfishing.com

BROOKINGS ANGLERS (Cashiers) Guided fishing trips, equipment and cabin rentals. 828-743-3768 • brookingsonline.com

CAROLINA TROUT GUIDES (Sylva) No experience or gear is necessary as they'll will furnish everything you need to catch trout. 828-507-0425 • carolinatroutguides.com

FONTANA GUIDES (Sylva) Guided fishing trips. 828-736-2318 • fontanaguides.com

LET'S TIE ONE ON FLY FISHING (Cashiers) Wade trips and lessons, any skill level. 828-200-4089 • letstieoneonflyfishing.net

RIVERS EDGE OUTFITTERS (Cherokee) Located in Cherokee near the GSMNP. (828) 497-9300 • wncfishing.com

TUCKASEEGEE FLY SHOP (Sylva) Guided trips & fly fishing equipment. 828-488-3333 • tuckflyshop.com

List of Jackson County Fly Fishing guides current as of printing.
For the most up-to-date list visit FlyFishingTrail.com

GEAR



First time on the water? Not a problem. We have plenty of great guides to help you have a fun, memorable experience. Whether it's your first time or looking to improve your skills, they'll take care of you. **Book today at FlyFishingTrail.com**

Want the official NC Trout Capital® and WNC Fly Fishing Trail Gear & Merchandise? Visit Fly Fishing headquarters at the Jackson County Chamber of Commerce and Visitor Center located at **773 W. Main Street, Sylva, NC 28779**

- 5

PANTHERTOWN CREEK

The Stretch: Entire stream, roughly 3 miles

Access Point(s): Parking and access at end of Breedlove Rd. (SR 1121), with 2-mile walk to creek

Type of Water: Catch & Release Single Hook Artificial Lure

Available Fish: Brook

Numbers or Size: Numbers

Noteworthy: Located in Panthertown Valley, which is known as the “Yosemite of the East” because of its bowl shape and rocky bluffs
- 4

TANASSEE CREEK

The Stretch: Roughly 2-3 miles from Tanasee Creek bridge up to headwaters

Access Point(s): Parking and access available at bridge on Tanasee Creek Road (SR 1762)

Type of Water: Wild trout

Available Fish: Brown

Numbers or Size: Both

Noteworthy: Very scenic stretch in the Nantahala National Forest
- 3

CULLOWHEE CREEK

The Stretch: From Tilley Creek to the confluence of the Tuckasegee

Access Point(s): Access via Jackson County Recreation Center (Cullowhee) and Western Carolina University . Park at Picnic Area at WCU.

Type of Water: Hatchery-Supported

Available Fish: Rainbow, brown, occasional brook

Numbers or Size: Numbers

Noteworthy: WCU is one of a handful of colleges in the country with a trout stream through campus
- 2

SMALL STREAMS

Moses Creek, Mull Creek, Rough Butt Creek, Chastine Creek, Piney Mtn. Creek

The Stretch: Collection of small streams in eastern Jackson County, below Blue Ridge Parkway

Access Point(s): Via Moses Creek Rd (SR 1740) and Caney Fork Rd (SR 1737), avoid posted land

Type of Water: Wild trout

Available Fish: Brook, rainbow

Numbers or Size: Numbers

Noteworthy: Stretch also includes North Fork Scott Creek and Butt Creek, which are very scenic
- 1

SCOTT CREEK

The Stretch: Roughly 10 miles from headwaters near Balsam down to Sylva

Access Point(s): Parking and access available via several pull-off areas along U.S. 19/23

Type of Water: Hatchery supported

Available Fish: Brown, rainbow

Numbers or Size: Numbers

Noteworthy: Stretch also includes North Fork Scott Creek and Butt Creek, which are very scenic

- 6

RAVEN FORK (Cherokee Trophy Water)

The Stretch: Starts at Blue Ridge Parkway bridge and goes north for 2.2 miles

Access Point(s): Parking and access via several pull-off areas along Big Cove Road; foot paths run along the stream

Type of Water: Catch & release fly fishing only

Available Fish: Golden, rainbow, brown, brook and Donaldson trout

Numbers or Size: Both

Noteworthy: This stretch is also called Cherokee Trophy Water and fish of 20-30 inches are common; Cherokee annual permit and daily permit required
- 7

WHITewater RIVER

The Stretch: Roughly 2-3 miles from Hwy. 107 down to the South Carolina state line

Access Point(s): Parking and access along N.C. 107, a few miles south of Cashiers

Type of Water: Wild trout

Available Fish: Brook, brown and rainbow

Numbers or Size: Numbers

Noteworthy: Flows into Whitewater Falls, the highest waterfall east of the Mississippi!
- 8

SCOTSMAN AND FOWLER CREEKS INTO THE CHATTOOGA RIVER

The Stretch: Roughly 2-3 miles of each stream flowing down into the Chattooga River

Access Point(s): Access available via Whiteside Cove Rd (SR 1107) or Bullpen Rd (SR 1100) in Nantahala National Forest

Type of Water: Wild trout with natural bait

Available Fish: Brown, rainbow

Numbers or Size: Numbers (creeks), size

Noteworthy: The movie “Deliverance” was filmed on the Chattooga River
- 9

TUCKASEGEE RIVER (Accessible Fishing Pier)

The Stretch: A wide river downstream from the former dam

Access Point(s): Parking and access available via numerous pull-off, first right off North River Road coming from Dillsboro

Type of Water: Delayed harvest

Available Fish: Brook, brown and rainbow

Numbers or Size: Both

Noteworthy: This pier accommodates wheelchairs and has nearby handicap parking.
- 10

TUCKASEGEE RIVER (East Laporte Park to NC 107 Bridge)

The Stretch: Roughly 2-3 miles from park to bridge

Access Point(s): Parking and access available at East Laporte Park and pull-off areas along Old Cullowhee Road

Type of Water: Hatchery supported

Available Fish: Rainbow, brook and brown

Numbers or Size: Numbers

Noteworthy: East Laporte Park has picnic tables and public restrooms

- 11

SAVANNAH CREEK

The Stretch: About 10 miles from headwaters in Pumpkintown into Tuckasegee River

Access Point(s): Parking and access available via several pull-offs along U.S. 23/441

Type of Water: Hatchery supported

Available Fish: Rainbow, brown

Numbers or Size: Numbers

Noteworthy: Access limited the closer you get to the Tuckasegee River
- 12

TUCKASEGEE RIVER (NC 107 Bridge to Dillsboro park)

The Stretch: Roughly 4- to 5-mile stretch from bridge to park

Access Point(s): Parking and access available via numerous pull-off along North River Road

Type of Water: Delayed harvest

Available Fish: Brook, brown and rainbow

Numbers or Size: Both

Noteworthy: Best place to achieve the Tuckasegee Slam (catch all three species in one spot)
- 13

GREENS CREEK

The Stretch: About 3-4 miles from Macon County line to Savannah Creek

Access Point(s): Various places along Greens Creek Road (SR 1370), avoid posted land

Type of Water: Wild trout, undesignated, hatchery supported

Available Fish: Rainbow, some brown

Numbers or Size: Numbers

Noteworthy: Portion of the creek flows through the Nantahala National Forest
- 14

TUCKASEGEE RIVER (in Dillsboro)

The Stretch: About 1 mile from Dillsboro park through town

Access Point(s): Various places between park and Best Western River Escape Inn

Type of Water: Hatchery supported

Available Fish: Rainbow, brown

Numbers or Size: Size

Noteworthy: Includes two lodging options, Best Western River Escape Inn and Dillsboro Inn
- 15

LOWER TUCKASEGEE RIVER (Barker’s Creek Bridge to Whittier)

The Stretch: Roughly 8-10 miles from bridge to Whittier

Access Point(s): Parking and access via pull-offs and businesses along U.S. 19 freeway

Type of Water: Hatchery supported, undesignated

Available Fish: Rainbow, brown

Numbers or Size: Size

Noteworthy: The stretch is also home to smallmouth bass

Stewardship of our Waters

We love our waters & we love to share them with you. Please remember to always Leave No Trace® on your next fishing trip.

Everyone using the WNC Fly Fishing Trail is asked to make the following pledge:

“As a true sportsman, I pledge to never litter and to avoid trespassing on private lands. I will respect the rights of property owners, and always leave the streams in better condition than I found them.”



Mountain Heritage Trout Waters

Jackson County, North Carolina has the longest contiguous stretch of waters that have been designated by the NC Fish & Wildlife Department as NC Mountain Heritage Trout Waters, comprising of three cities of the thirteen in the state, with numerous unnamed waters also comprising the richest, most diverse, productive trout fisheries in North Carolina. Learn more about their \$5, 3-day fishing license, up-to-date regulations, and details about Mountain Heritage Trout Water locations at ncwildlife.org.

Restrooms

Only the fish should go in the river. Please respect the landowners who live along the river corridors and don’t use the river as a restroom. There are fifteen public restrooms for use around the Fly Fishing Trail. Scan the code on the right.




Photos Courtesy Brookings Anglers


Have you heard of the Tuck Grand Slam?

For a “reel” good time on the water, catch a Rainbow, Brook, and Brown Trout to land a Tuck Grand Slam!


RAINBOW TROUT



BROOK TROUT



BROWN TROUT



For a complete list of guide services and accommodations, visit DiscoverJacksonNC.com or call 1-800-962-1911.

WESTERN NORTH CAROLINA

Fly Fishing Trail®

A Guide to 15 Prime Fishing Spots in North Carolina’s Trout Capital®



CASHIERS | CHEROKEE | DILLSBORO | SYLVA

FLYFISHINGTRAIL.COM